

Accident Detection System with GPS, GSM, and Buzzer

Muhammad Ahmad Baballe^{1*}, Aminu Yau², Sirina Farouk Ibrahim², Abdulmuhamin Muhammad³, Najaatu Kabir Mustapha³

¹Department of Computer Engineering Technology, School of Technology, Kano State Polytechnic, Kano, Nigeria.

²Department of Architecture, School of Environmental Studies Gwarzo, Kano State Polytechnic, Kano, Nigeria.

³Department of Computer Engineering Technology, School of Technology, Kano State Polytechnic, Kano, Nigeria.

*Corresponding Author

Bernard M. Nyaga, 1Bachelor of Laws (LLB) Candidate, University of Nairobi, a trained Arbitrator and Commercial Mediator by the Chartered Institute of Arbitrators, Kenya.

Submitted: 13 Feb 2023; Accepted: 24 Feb 2023; Published: 14 Mar 2023

Citation: Baballe, M. A., Yau, A., Ibrahim, S. F., Muhammad, A., Mustapha, N. K. (2023). Accident Detection System with GPS, GSM, and Buzzer. *J Math Techniques Comput Math*, 2(3), 127-135.

Abstract

With vehicles becoming increasingly affordable, there has been a surge in the number of vehicles on the roads on an average all over the world. The swift development of technology and infrastructure has made our lives easier nowadays. The initiation of technology has likewise increased the traffic hazards and road accidents take place regularly, which causes massive loss of life and property because of the poor emergency facilities. Accidents bring devastation upon victims, causing the loss of precious time and money. It has been established, after extensive research, that a majority of accidents become fatalities because of a lack of communication to the concerned medical authorities and the consequent lack of immediate medical support. An accelerometer can be used in this research as a rollover or crash detector of the vehicle during and after a crash. Likewise, the vibration sensor can be used in research in order to check the vibration rates of any car. By monitoring the information from the accelerometer and the vibration sensor, a severe accident can be recognized. It then sends the alert message through the GSM Module, including the latitude and longitude data provided by the GPS module, to the police control room, any rescue team, or to the car owners. So, the police can immediately trace the location where the accident has occurred and necessary action can be taken after receiving the emergency message. This system can prove to be a lifesaver in isolated areas where an accident has occurred and no one is around in order to report the accident. Through this system, an accident can be detected and a life can be saved by the quick response from the emergency services.

Keywords: Accelerometer Sensor, Vibration Sensor, Arduino Uno, GSM Module, LCD, and Buzzer.

Introduction

Vehicles have great importance in our daily lives today. We utilize them to go to our workplaces, keep in touch with our friends and families, and deliver our goods. But it can likewise bring disaster to us and even kill us through accidents. Speed is one of the most important and basic risk factors in driving. It not only affects the severity of a crash but also increases the risk of being involved in a crash or accident. Despite the many efforts made by various non-governmental and governmental organizations all around the world through various programs to create awareness against careless driving, accidents are still taking place every now and then. However, many lives could have been saved if the emergency services could have gotten the crash data in time. This will aid in the detection and alert of the accident, potentially saving the lives of the injured. This system could be used to deal with accidents in remote areas where no one is available to report them. The usage of vehicles has increased linearly over the past era, which has increased the risk of human life. This is due to the inadequate emergency facilities. Consequently, in order to overcome this situation, we are using an alert system that aids in

improving the emergency system of the accident system.

The system detects the accident occurrence and the co-ordinates of the accident, i.e., the longitude and latitude of the location, are messaged to the rescue team. When there is an unexpected acceleration in the accelerometer and a severe change detected by the vibration sensor, the system will consider it an accident. Henceforth, it will alert the GSM and GPS modules, which will further detect the location and send a message indicating the accident with the location where it has occurred. This research aids in providing a feasible solution to the poor emergency it enables. The existing system mostly focuses on the safety of the passenger but not on the immediate help after an accident. The system implemented by us aims at automatically detecting an accident and alerting the nearest hospital or medical services about the exact location of the accident. Within seconds of an accident, this system sends basic information to the medical rescue team.

This device can detect accidents and send an alert message to rescue teams in significantly less time, which will help in saving

the lives of people. The alert message contains the geographical coordinates, time, and angle in which the accident has occurred. When an accident occurs, it is detected with the help of a sensor that activates the device. The sensor gives its output to the microcontroller. The microcontroller sends the alert [1]. Nowadays unmanned aerial vehicle (UAV) is an attractive idea in the aeronautical field, which is used in almost all the fields. The

ultra-light UAVs are meant to perform complex makeovers in the combat field as they give better performance compared to the others. Due to this fact, the usage of UAVs is getting more and more important in both the commercial fields and combat, with the capability to do tasks at a feasible cost. They can also be used in the tracking of accidents in vehicles [12].

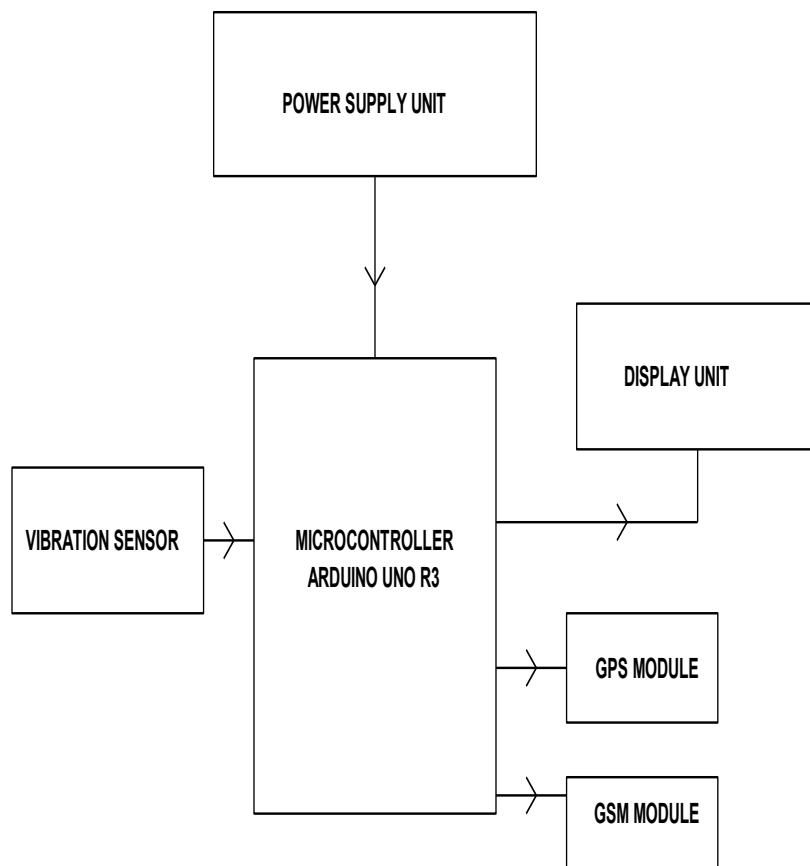


Figure 1: System Block Diagram

Literature Review

In this system, the Arduino Uno is used as a microcontroller that controls the whole research. It also includes components like infrared sensors and LEDs. It uses two IR sensors placed on the side of the road. These sensors are mutually exclusive and are connected to microcontrollers (ATmega328P) through wires. Based on the output of sensors, the position of the vehicle is detected, which is provided as an input to the microcontroller. And then LEDs placed on either side warn the drivers, thus controlling the movement of vehicles at the bend. In this research, a vibration sensor is used to detect an accident with an Arduino as the microcontroller. It also includes components like the GSM module and GPS module. The vibration sensor and GPS module work together to give information to the Arduino, which in turn sends the information to the GSM module. It proposes to have Bluetooth or Wi-Fi networks in a set of clusters across the street to identify the user by a unique MAC address to identify drivers from their Smartphone application.

When the vibration sensor detects the accident, the GPS module works in sync with it and provides the latitude and longitude

details of the accident area. This information, when sent to the GSM module, is sent to other drivers connected to Wi-Fi in a 20-meter radius. In this research, the Arduino Uno is the heart of the system, which aids in moving the message to different devices in the system. The vibration sensor will be activated when the accident occurs and the data will be transferred to the registered number through the GSM module. Using GPS, the location can be sent through a tracking system to cover the geographical coordinates of the area. An accident can be detected by a vibration sensor, which is used as a major module in the system. It can be extended by providing medication to the victims at the accident spot. By increasing technology, we can also avoid accidents by providing alert systems that can stop the vehicle to overcome accidents. The vibration sensor used in the research senses the obstacle, and then it sends an interruption to the Raspberry Pi. The GPS module receives the location of the vehicle that was in an accident and gives the data back. This information will be sent to a mobile number through a WhatsApp message. The Raspberry Pi interfaces to the GPS modem via the internet and an L293D Motor Driver, which allows the voltage to be flown in both directions. We can monitor the speed of the vehicle and can

find its location. Remote data alert message sent to mobile phone Mobile numbers can be changed at any time. This system can be interfaced with a vehicle airbag system that prevents vehicle occupants from striking interior objects such as the steering wheel or window [1]. This system aims to alert the nearby medical center about the accident to provide immediate medical aid. The attached accelerometer in the vehicle senses the tilt of the vehicle, and the heartbeat sensor on the user's body senses the abnormality of the heartbeat to understand the seriousness of the accident. Thus, the systems will make the decision and send the information to the smartphone, connected to the accelerometer and heartbeat sensor, through Bluetooth.

The Android application on the mobile phone will send text messages to the nearest medical center and friends. The application also shares the exact location of the accident, which can save time [2]. This application helps sense the possible occurrence of an accident on the road with the help of sensors attached to the vehicle. This occurrence will be immediately communicated to the concerned people so that further action can be taken without any further delay [3]. This paper proposes a real-time accident detection and alerting system that uses smartphones. Every smartphone has a number of sensors embedded in its design. Our system makes use of a few of these commonly available sensors across all smartphones to build a web application for remote monitoring. The system will provide victims with a faster response time in locating and mobilizing emergency services. When the system detects an accident, it alerts the nearest emergency station like police administration, healthcare service, and ambulance operators of the same. It also provides real-time tracking for these emergency service providers [4]. The proposed system will check whether an accident has occurred and notify the nearest medical centers and registered mobile numbers about the place of the accident using GSM and GPS modules. The location can be sent through a tracking system to cover the geographical coordinates over the area. An accident can be detected by a vibration sensor, which is used as a major module in the system [5]. Our proposed system consists of two phases; the detection phase, which is used to detect car accidents with location; and the notification phase, which will notify the respondents or rescue team. We will also add a "HELP ME" button that will be used in an emergency situation other than an accident (like being stuck in bad circumstances or having an attack of medical disease etc.). In the case of using this button, a predefined message will be sent to the appropriate responder [6]. In this research, an intelligent accident detection system has been developed to detect accidents on the road. Intelligent accident detection involves location tracking as well as notification systems that detect accidents immediately through GPS location.

The sensor connected to the vehicle gets activated in the case of any accident. Phone calls and notification messages will be sent to the nearby hospital, police station, and family members through the Global System for Mobile Communication GSM [7]. The research aims at finding the vehicle where it is and lo-

ating the vehicle using a computer within the vehicle's system to send a message. Most of the time, we might not be able to locate the accident because no one knows where it will take place. Our Real-Time Vehicle Tracking and Accident Detection project with GPS is designed to avoid these circumstances [8]. A Vehicle Accident Emergency Alert system is proposed for immediate attention, which could save their lives. As soon as an accident occurs, the vibration sensor or the accelerometer present in the system transmits the signals to the Arduino controller.

The GPS system collects latitude and longitude data, which is then transmitted to the emergency center via the GSM module and sent as a text message to everyone on the emergency list. Getting the exact location would help the ambulance reach the spot with the shortest route and time. The proposed alert system could be implemented with less cost and incorporated into all vehicles in the near future so that the rate of life-loss could be minimized [9]. The system consists of a microcontroller, GPS, and a group of sensors to determine different physical parameters related to vehicle motion. In addition, different types of machine learning classifiers were examined with the developed system to determine the most accurate classifier for the system. The classifiers are the Gaussian Mixture Model (GMM), Naive-Bayes Tree (NB), Decision Tree (DT), and Classification and Regression Trees (CART). The implementation of the system showed that GMM and CART models were better in terms of precision and recall. It was also shown that the severity of accidents depends mainly on the g-force value and fire occurrence [10, 11].

Design and Analysis Power Supply Unit

In this unit, the battery 12V served to supply DC voltage to the regulator IC 7809, and the output of this IC regulated the voltage constant at 9V for the remaining part of the circuit shown in figure 2.

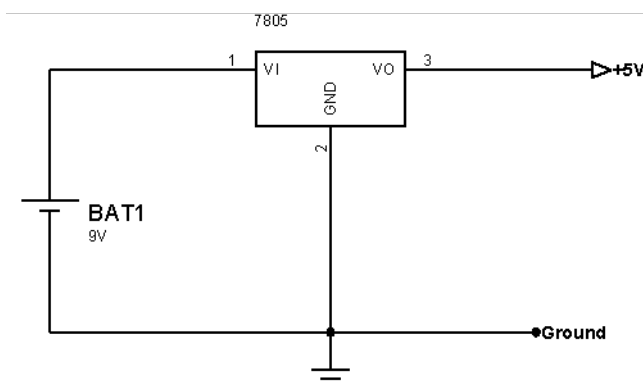


Figure 2: Power supply unit circuit

Interfacing Arduino To Buzzer

The ground of the buzzer is connected to the ground of the Arduino and the positive terminal of the buzzer is connected to the Arduino digital pin 4.

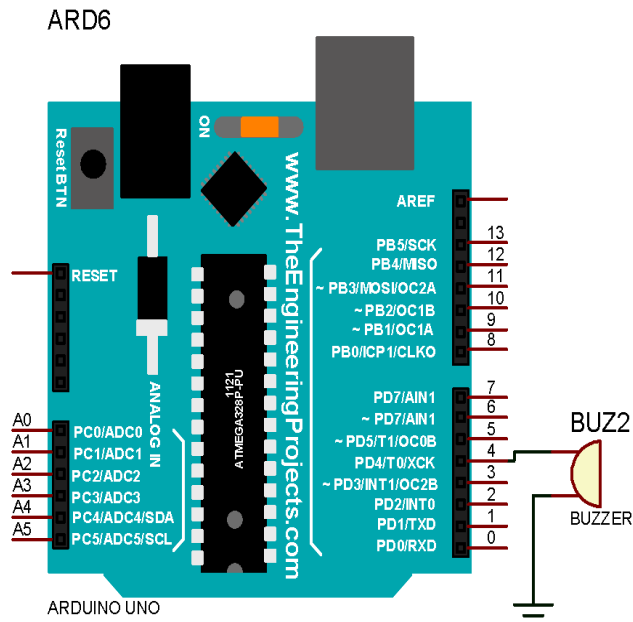


Figure 3: Interfacing of the Buzzer to Arduino

Interfacing Arduino to LCD

The LCD is connected to the Arduino by attaching its four data pins D4, D5, D6, and D7 to PIN 2, 3, 4, 5, 11, and 12 of the Arduino respectively. The register select pin is attached to PIN 7 of

the Arduino, and the enable pin of the LCD is also connected to PIN 8 of the Arduino. The LCD operates on 5v. Its contrast is adjustable. The LCD contrast is adjustable via PIN 3. The Contrast adjustment is taking place through a variable resistor.

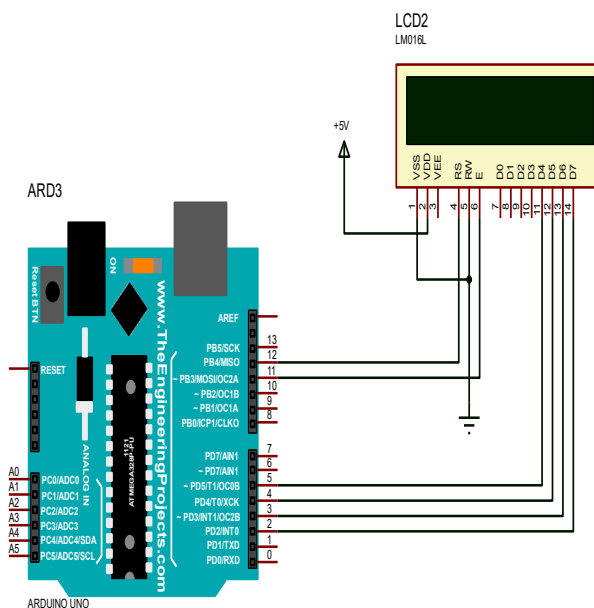


Figure 4: Arduino to LCD Interfacing

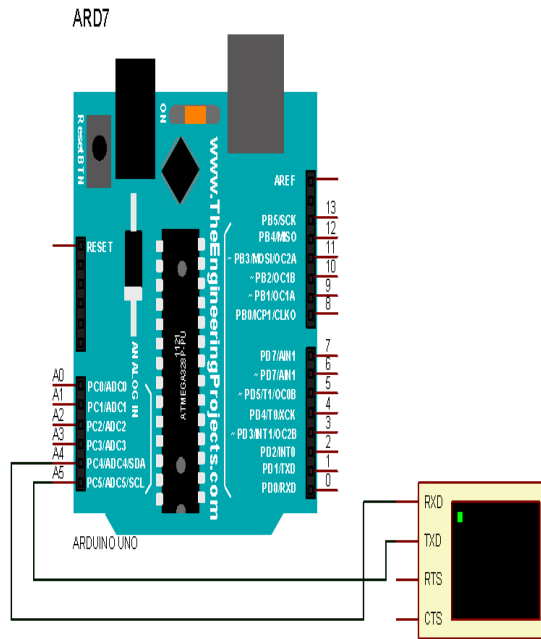


Figure 5: The interfacing of the GSM Module to Arduino

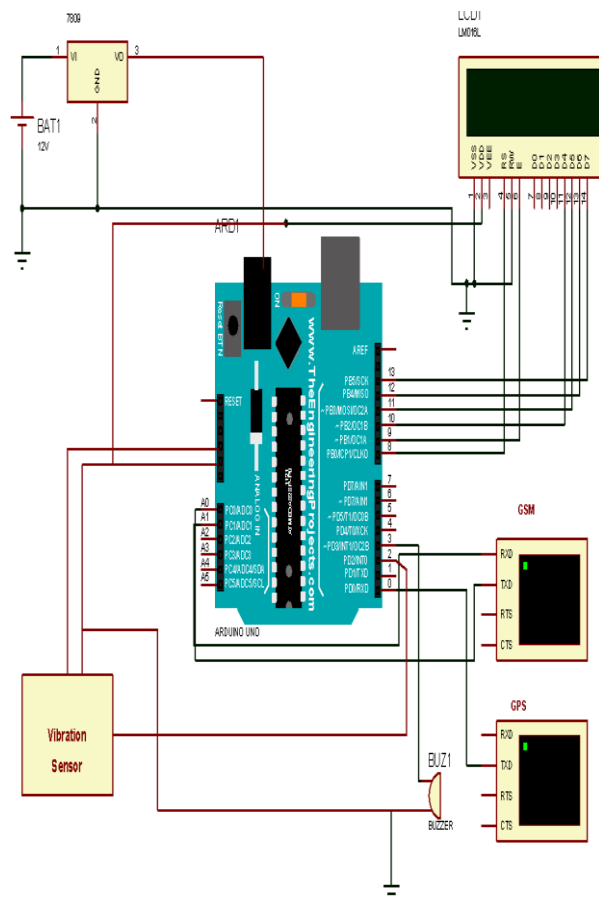


Figure 6(a): Complete circuit diagram




Figure 6(b): Implemented circuit



Figure 7: Tittle of the Research



Figure 7: Accident Detected

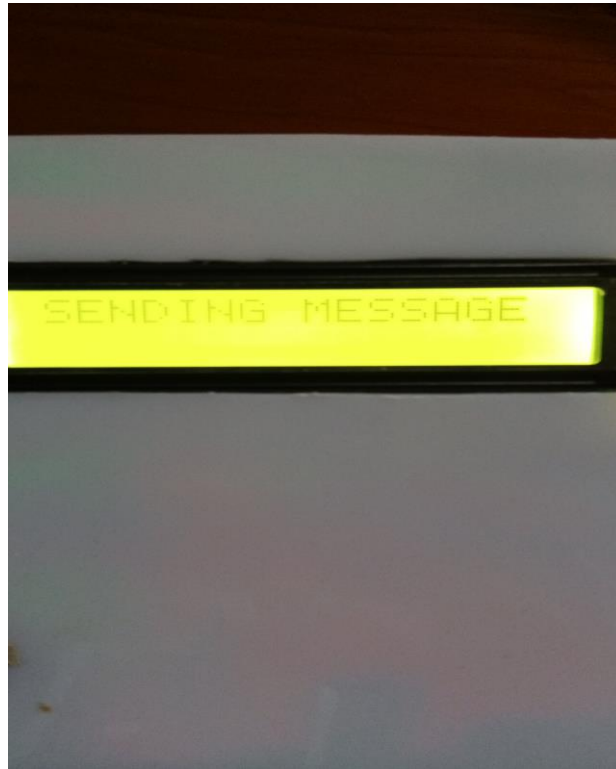


Figure 9: Sending SMS to the registered mobile number

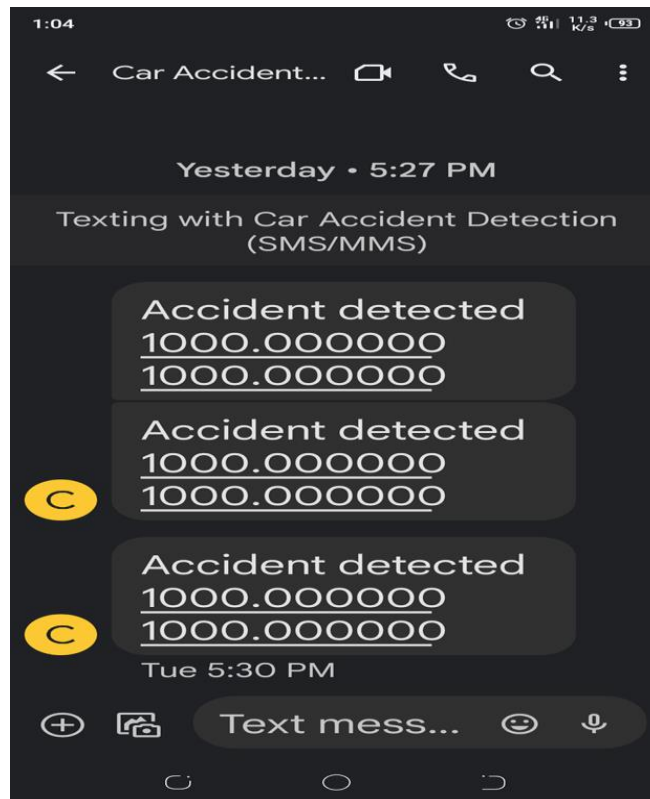


Figure 10: Message sent to the registered mobile phone

Conclusion

The Vehicle Accident Alerting and Detecting System could be a safer system, saving approximately two-thirds of the lives lost in dangerous road accidents, particularly in remote areas with low human activity. The GPS tracker attached to the system gives

information about the exact geographical location that could specify the latitude and longitude. The SMS alert is immediately sent to nearby hospitals, ambulances, and police stations, as well as the victim's family members. The ambulance could arrive at the accident spot immediately by using the location details and

quick medical help could be provided to the victim involved in the accident. Thus, a simple way is achieved to reduce the frequency of accidents and immediate alert systems, a low-cost way to save high-cost lives.

References

1. Doshi, A., Shah, B., & Kamdar, J. Accident Detection And Alert System. *International Journal of All Research Education and Scientific Methods (IJARESM)*, 9(11), 114-119.
2. Kattukkaran, N., George, A., & Haridas, T. M. (2017, January). Intelligent accident detection and alert system for emergency medical assistance. In 2017 international conference on computer communication and informatics (ICCCI) (pp. 1-6). IEEE.
3. Kodali, R. K., & Sahu, S. (2017, December). MQTT based vehicle accident detection and alert system. In 2017 3rd International Conference on Applied and Theoretical Computing and Communication Technology (iCATccT) (pp. 186-189). IEEE.
4. Borikar, D. A., & Chandak, M. B. (2020). Accident Detection and Emergency Alerting System for Road Safety. *Biosc. Biotech. Res. Comm*, 13(14), 256-259.
5. Gomathy, C. K., Rohan, K., Reddy, B. M. K., & Geetha, V. Accident Detection and Alert System. *Journal of Engineering, Computing & Architecture*, 12(3), 32-43.
6. Shahzadi, H. M., Rafique, H. M., & Riaz, M. S. (2018). Auto Accident Detection and Alert System. *International Journal of Innovative Research in Computer and Communication Engineering*, Website: www.ijrcece.com, 6(9), 7615-7626.
7. Raffik, R., Jones, M. M., Murugajothi, T., & Kannadasan, B. (2021). Intelligent Accident Detection and Smart Alert System for Vehicles. *International Journal of Mechanical Engineering*, 6(3), 2391-2396.
8. Francis, A. G., Gottursamy, C., Kumar, S. R., Vignesh, M., Kavin, T. P. (2020). Accident Detection and Alerting System Using GPS & GSM. *International Journal of Advanced Science and Technology*, 29(3), 3598-3601.
9. Sumathy, B., Sundari, L., Priyadharshini, S. J., & Jayavarshini, G. (2021). Vehicle accident emergency alert system. In *IOP Conference Series: Materials Science and Engineering* (Vol. 1012, No. 1, p. 012042). IOP Publishing.
10. Balfaqih, M., Alharbi, S. A., Alzain, M., Alqurashi, F., & Almilad, S. (2021). An accident detection and classification system using internet of things and machine learning towards smart city. *Sustainability*, 14(1), 210.
11. Bari, A. S., Abubakar, K. S., Isah, A., Muhammad, A. S., Umar, M. A., Sulaiman, Y. Y., & Baballe, M. A. Pros and Cons of Car Tracking.
12. Baballe, M. A., Bello, M. I., Alkali, A. U., Abdulkadir, Z., Muhammad, A. S., & Muhammad, F. (2022). The Unmanned Aerial Vehicle (UAV): Its Impact and Challenges. *Journal homepage: <https://gjrpublisher.com/gjrecs>*, 2(03).

Copyright: ©2023 Bernard M. Nyaga. This is an open-access article distributed under the terms of the Creative Commons Attribution License, which permits unrestricted use, distribution, and reproduction in any medium, provided the original author and source are credited.