

A Smart IoT-Based Model to Improve the Agriculture Industry by Sensor Mobile Computing (SMC)

Milad Mohseni*

Department of Computer Engineering, Islamic Azad University, Tabriz, Iran.

*Corresponding Author

Milad Mohseni, Department of Computer Engineering, Islamic Azad University, Tabriz, Iran.

Submitted: 2023, Apr 20; Accepted: 2023, May 10; Published: 2023, May 30

Citation: Mohseni, M. (2023). A Smart IoT-Based Model to Improve the Agriculture Industry by Sensor Mobile Computing (SMC). *Int J Nanotechnol Nanomed*, 8(1), 136-143.

Abstract

In this paper, we proposed a multidisciplinary version for outstanding farming due to the important thing innovations: IoT, Sensors. Ranchers, Argo-Marketing organizations, and Argo-Vendors need to be enrolled withinside the Agricola module via the Mobile App module. Agricola ability is applied to shop the subtleties of ranchers, occasional soil houses of farmlands, ago-merchants, and ago-showcasing organizations, Argo e-management plans, and innovative herbal circumstances. Soil and weather houses are detected and on occasion shipped off Agricola via IoT (Beagle Black Bone). Bigdata exam on Agricola facts is completed for compost prerequisites, excellent yield preparations investigation, all-out advent, and innovative inventory and marketplace necessities. The proposed version is useful for enlargement in farming advent and value management of Argo-items.

Keywords: IOT, BIG data, Sensor Mobile Computing, Agriculture, Mobile Application, Cloud Computing.

1. Introduction

Web of-Things and Big-Information exams are overdue advances from the maximum latest couple of years and programs are being created in distinct areas using those as key improvements. Sensor innovation has moreover improved and plenty of types of radars like herbal sensors, and fuel line sensors are created and applied in programs in keeping with the need [1]. Distributed computing and Mobile-Computing are evolved advances and programs exist in each area using the one's advances. Utilizations of those improvements withinside the area of horticulture is likewise provided and are useful for enhancement in this area.

Internet of Things (IoT), Wireless Sensor Networks, and Sensors

Web of Things is an innovation that tends to associate every one of the items in the world with the Internet. It includes using RFID, a way flung, and specific sensors with an Internet stack in-constructed into the gadget. Applications are created because of IoT-empowered gadgets for searching at and controlling specific regions collectively with contemporary-day cycles, home apparatuses, health checking applications, savvy homes, and smart town communities [2]. In the agribusiness space, now few specialists have proposed designs considering IoT to show hold network the board of rural items [3]. Remote Sensor Networks are presupposed to be advanced innovations and a parcel of challenging work has been

finished for the horticulture space [4]. Sensors are available for detecting and breaking down the specific boundaries which can be anticipated in farming space. Numerous applications are becoming used those use sensors in farming. WSN designs had been proposed, executed, and tried for searching on the dirt properties.

Mobile Computing

Versatile processing has impacted elements range in our normal existence due to its accessibility and has a much less high-priced rate of correspondence. It is being utilized in each area inclusive of farming areas. Framework thinking about transportable processing has been projected for sending each day, occasional letters to ranchers regarding the object facts and weather facts [5].

Big-Data Analytics

Huge records are a large degree of records amassed from numerous assets and for longer intervals like sensor records, interpersonal interplay records, and enterprise records. The enormous look is a catch, capacity, investigation, and search [6]. It is getting used for enterprise records coping with along big records exam to search for buried designs withinside the records. Huge records in the agribusiness area are applied to keep the community the executives of in the past items, to restrict the introduction cost.

Data Mining, Analysis, and Knowledge Building

Information mining is a cycle of inspecting statistics to find out some examples hidden within the statistics. Information digging for the agribusiness vicinity has been the issue of the exam for an extended time. Information digging has been applied for dissecting the dust sorts and houses to reserve them [7]. Likewise, soil statistics digging is precious for crop expectation and concluding the higher yield grouping thinking about beyond harvest successions in comparable farmland with the continued soil complement data.

Agriculture Industry in India

Horticulture is a good-sized kind of sales for the largest population in the UK and is a good-sized supporter of the UK economy. Anyway, mechanical contribution to its comfort ought to be advanced in the past region in India. Albeit scarcely any drives have moreover been taken via way of means of the UK Government for giving at the internet and flexible informing administrations to ranchers related with rural inquiries, in the past product owner's records to ranchers [11] it offers static statistics related with soil pleasant at each locale. The framework which makes use of non-stop statistics on soil pleasant thinking about its ongoing homes for the route has now no longer been carried out. Soil homes determine the character of the soil. The dust pH is well worth and the degree of homes like Nitrate, Phosphate, and Potassium within the dust is a good-sized variable that comes to a decision on the dust pleasant and the type of harvest advent [12]. Continuous checking of those homes assists with retaining up soil wellness unblemished via way of means of making use of simply the specified degree of composts. Soil dampness research assists with making use of the water at the same time as crucial staying far from wastage of water. Likewise, herbal circumstances, for example, temperature and dampness moreover affect the yield advent and harvest infections. In this regard, we need a unique version that gathers such ongoing statistics. Help to this, all agribusiness materials ought to be related to a dynamic framework to extend the advent and facilitate the dispersion of agrarian gadgets from ranchers to marketing and marketing agencies and from dealers to ranchers [13].

Savvy molecular telephones are on hand these days to several customers remembering for the UK. s. regions. Beagle darkish bone is a modest IoT machine that may be communicated to soil and herbal sensors to accumulate soil homes and modern-day ecological circumstances. This conjures up to foster a savvy and flexible sensor percent for detecting the dust homes of modern-day requirements of composts. The dust statistics from farmlands ought to be accrued via a sensor percent and shipped off to Agricola stockpiling for extra handling. They accrued massive statistics then, at that point, may be tested for the anticipated sports for advent.

Related Work

Scientists have proposed various models for agribusiness areas with one or numerous advances referenced previously.

The usage of IoT has been proposed with inside the horticulture

region in [7]. In creators have depicted FMS engineering which makes use of Future Internet qualities. The ranchers will assist with Easy admittance to information and steerage via this engineering. In [14] IoT has been applied for object manufacturing community commercial enterprise process. In [15] IoT and Cloud registering were applied for farming regions. In [16] creators have made feel of this as regards professional co-ops and manufacturing networks for financially savvy administrations for ranchers. In [16] [17]. Distributed garage shop paintings record information, manures appropriation, improvement pics via the camera, and weather information amassed via sensors, assortment, and recording information. Creators have damaged down the amassed records for connection be tween's contemporary circumstance, paintings, and yield for well-known paintings version improvement. Checking for adverse symptoms and symptoms and shortcomings recognition. In [18] creators have applied image managing on crop pics for crop infection place and image records are positioned away with inside the Cloud. In [19] a technique is proposed thinking about faux mind businesses to foresee crop yield with the aid of using detecting soil residences and climatic boundaries. Large records of innovation with inside the agribusiness area and what it will imply for the cost lower and blessings are made feel in [10]. Challenges with inside the horticulture region and faraway detecting packages are tested in [20] which comprise yield evaluation and cropland planning.

In [21] creators have deliberated and finished a win thinking about soil temperature, dampness gazing framework for farming concerning ZigBee, and GPS improvements for the activity. In [22] [23] [24], the records constituted IoT and made use of exceptional records mining techniques to these records. Creators have moreover tested modifications anticipated for records mining from an IoT factor of view along with problems and destiny patterns. WSN-primarily based nursery weather checking framework is made feel of in [25] which makes use of temperature, stickiness, CO₂, and mild identity modules. This consolidated win innovation and nursery manipulate innovation offers a programmed extrude of the nursery. Big information packages in records mining are made feel of. In [26] creators have reviewed records mining techniques to music down the great techniques to do away with new records and information from current soil profile records held inner soil informational collection. They have portrayed record-digging techniques as affordable for numerous expectancies in agribusiness. Crop yield evaluation using current records via records mining is proposed in [27]. For this they have used 4 ascribes to be a selected year, precipitation, region of planting, and creation.

In [28] creators have dissected records mining calculations to assume crop yield with extra exactness and over-simplification using current records. An e-horticulture information framework for ranchers to present information on contemporary plans for agribusiness and information concerning the manor is proposed. In [29] creators have audited WSN innovation and packages in farming regions. Creators have likewise pointed out current structures with inside the farming region. The usage of the WEKA-primarily based records mining and exam version is pointed out in [30]. Cre-

ators have tested the usage of AI calculations via a contextual evaluation in farming areas for the mushroom comparing process. In [31] creators have made feel of the usage of spatial records mining in rural areas. They have applied K-implies calculation along with development method slight refinement for spatial association investigation. Temperature and precipitation are given as beginning spatial records and breaking down it for the in-addition improvement of the harvest yield and to reduce the yield misfortunes.

Even alevin though professionals have proposed some fashions in farming regions making use of as a minimum one of the advances referenced; an effective version is needed that offers a coordinated manner to deal with:

- Monitor distinctive soil homes from each farmland and ecological situations now and then thru flexible realistic IoT devices and usable via way of means of numerous clients, enquire crop introduction subtleties to the ranchers after crop accumulating and keep those subtleties on the focal spot as withinside the allotted storage. This is results offer Big facts during the time and may be tested for compost conditions for modern-day yield, making plans of harvest introduction to soil homes round then, subsequent harvest to be developed, and so on. This may be beneficial for growth underway [32].

- Connect all rural materials with ranchers, in the past selling organizations, the past object dealers, and the Ministry of horticulture and Groban's. This will paintings with the conveyance of objects from ranchers to clients and from in the past dealers to ranchers. Through the Ministry of horticulture, ranchers will need to get notices of new plans stated via way of means of the public authority for the agribusiness area [33].

• **Proposed multidisciplinary model for Smart Agriculture**

- The planned engineering of the multidisciplinary version as displayed in parent 1 incorporates 5 modules:

- a. Sensor Kit Module.
- b. Mobile App Module.
- c. Agricola Module.
- d. Government and Groban's UI

Sensor Kit module is a flexible IoT system with soil and weather sensors. The Mobile App module offers a connection factor to the clients. Agricola Module incorporates capacity, Big-Data mining, examination, and statistics constructing motor and alertness components to talk with the clients. Management and Groban's UI is an internet interface for facts linked with agrarian plans and credits [34]. Figure 1 shows the multidisciplinary model for Smart Agriculture.

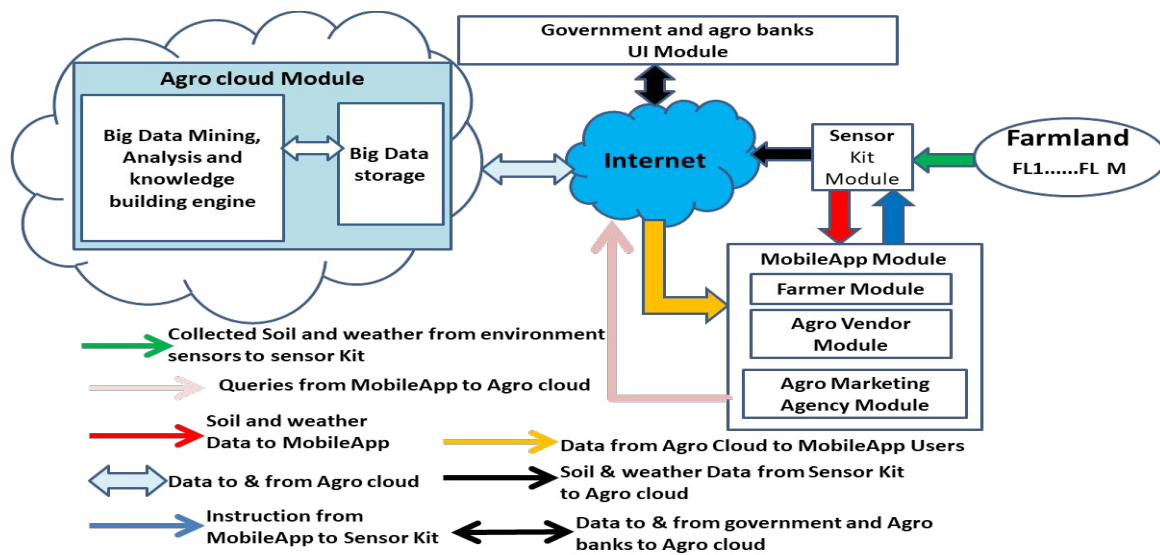


Figure 1: the multidisciplinary model for Smart Agriculture.

Sensor Kit Module

This component is a significant piece of this design and is liable for soil inspecting at occasional stretches to get mud land estimations[35]. Figure 2 demonstrates the propsed sensor kit Module.

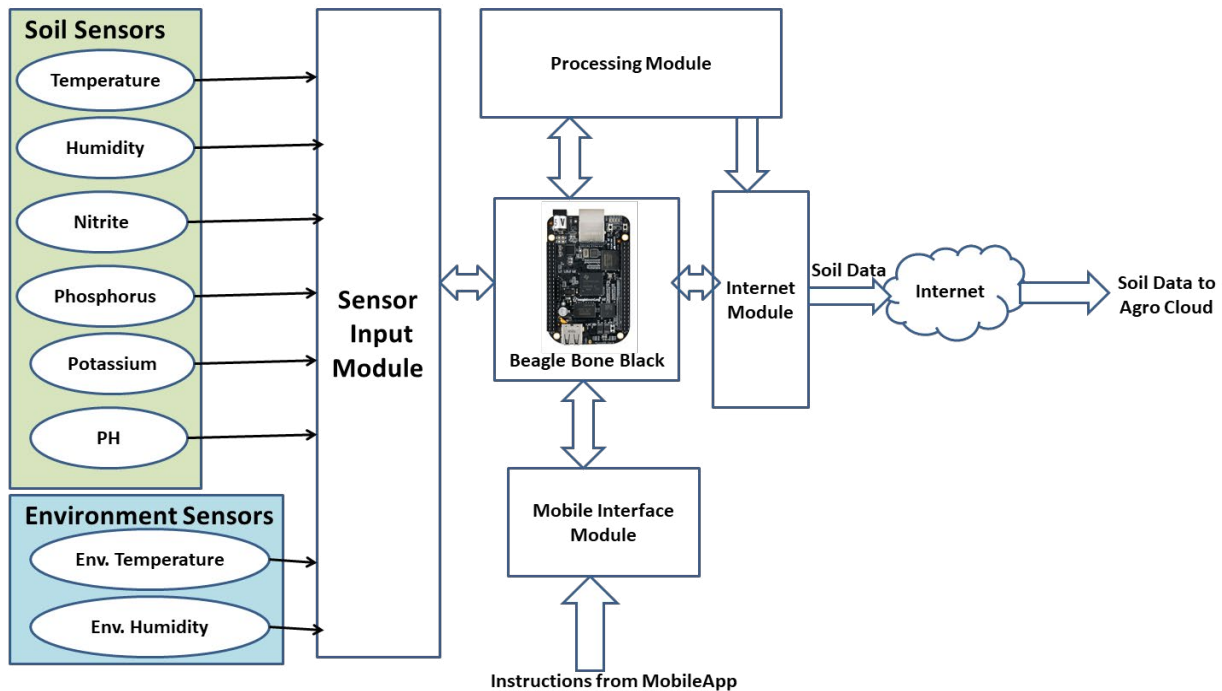


Figure 2: indicates the Sensor Kit module. Sensor Kit is a financially savvy and handy percent wherein we have taken into consideration the usage of beagle darkish bone that is an IoT-empowered system

Mobile App Module

Versatile applications should be introduced on the end client's cell phone. It has three sections

- UI for rancher
- UI for ago advertising organization
- UI for ago sellers including compost, pesticide suppliers, and seed suppliers.

At first, the stop consumer wishes to enlist to the flexible software with some qualifications inclusive of man or woman facts, consumer type, address, geological areas, and different vital subtleties. If the stop consumer is a rancher, who wishes to ship some certifications concerning the farmland facts comprising the anticipated location and absolute vicinity for each farmland. The dust facts consistent with farmland are assembled via Sensor Kit [37]. Sensor Kit receives important suggestions from Mobile App. The facts could be dispatched and positioned away on Agricola Big-Data stockpiling. Sensor Kit moreover gathers and sends the dust facts to the allotted garage whilst the harvest improvement is with inside the works.

Through this software, ranchers get thoughts regarding the composts required and their sum for higher yield effects and fee reserve funds. This software is also applied for sending notices to clients. At the factor whilst the yield is collected, absolutely the introduction facts for every harvest could be shipped off the allotted garage from the rancher along present-day soil features after the improvement of that yield. This fact is positioned away within the allotted garage along the time-stamp subtleties [38]. Argo marketing and marketing corporations are answerable for shopping for collected vegetation from ranchers who wish to ship the occasional updates related to modifications in fees and their purchase prerequisites. Argo object traders are answerable for promoting compost, seed, pesticide, and rural gear. Argo traders want to ship refreshes related to gadgets and fee modifications occasionally [39]. The flexible software module is displayed in figure 3.

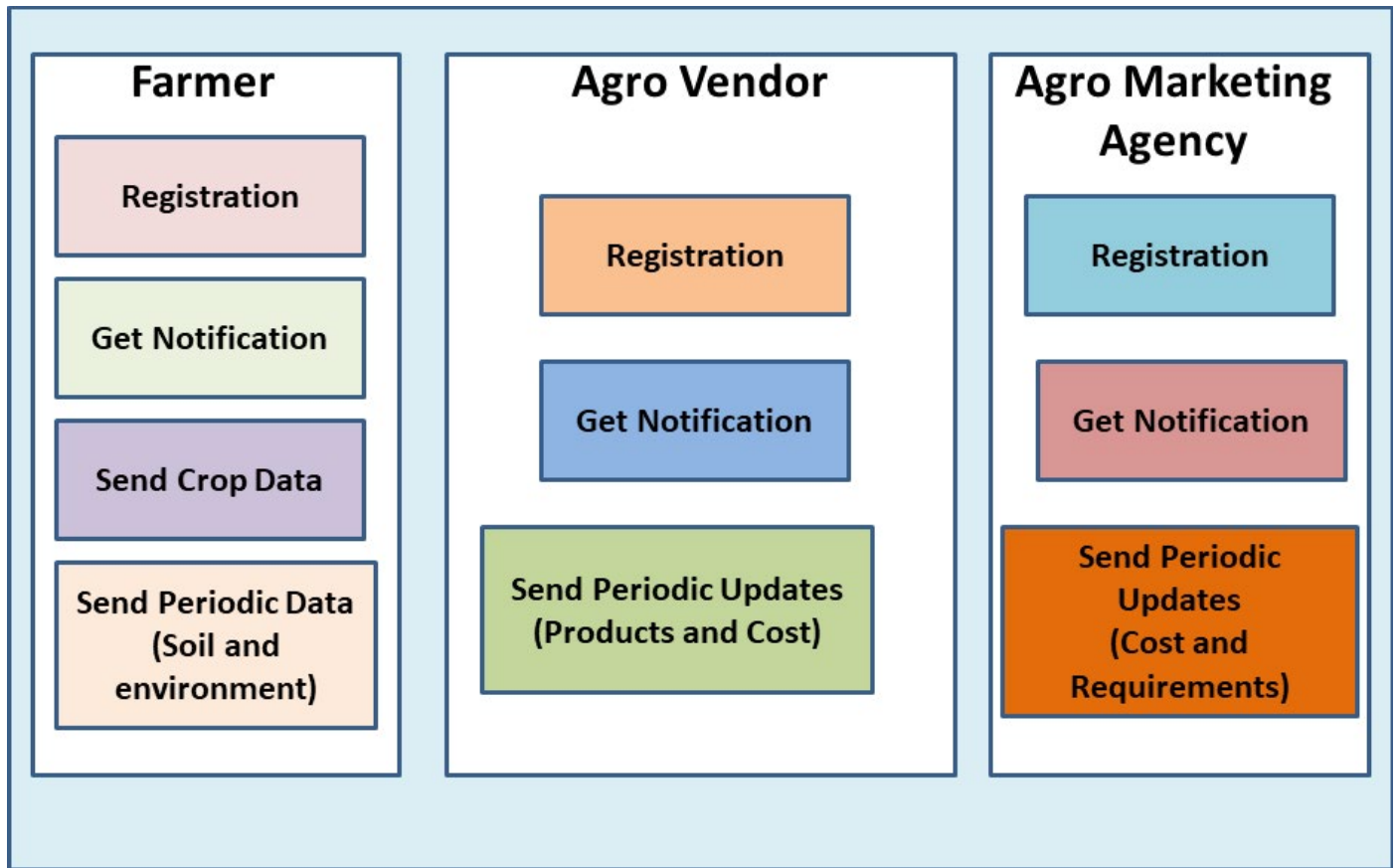


Figure 3: The flexible software module.

Agricola Module

Every one of the customers of the agribusiness place must be enrolled in Agricola thru Mobile App. Agricola ability comprising of Big-Data stockpiling will shop each one of the subtleties of a rancher, in the past marketing and marketing professional subtleties, and in the past dealers and professional co-ops (manure/pesticide/seed and in the past tools suppliers) subtleties and au-

thorities plans for horticulture place which include financial institution credit for ranchers and concessions given on seed and manures[40]. This module moreover shops occasional statistics amassed thru the soil and weather inspection. As an increasing number of a huge wide variety of the end, customers get related to this assist and the statistics length develops [41]. Figure 4 shows the propped Agricola module.

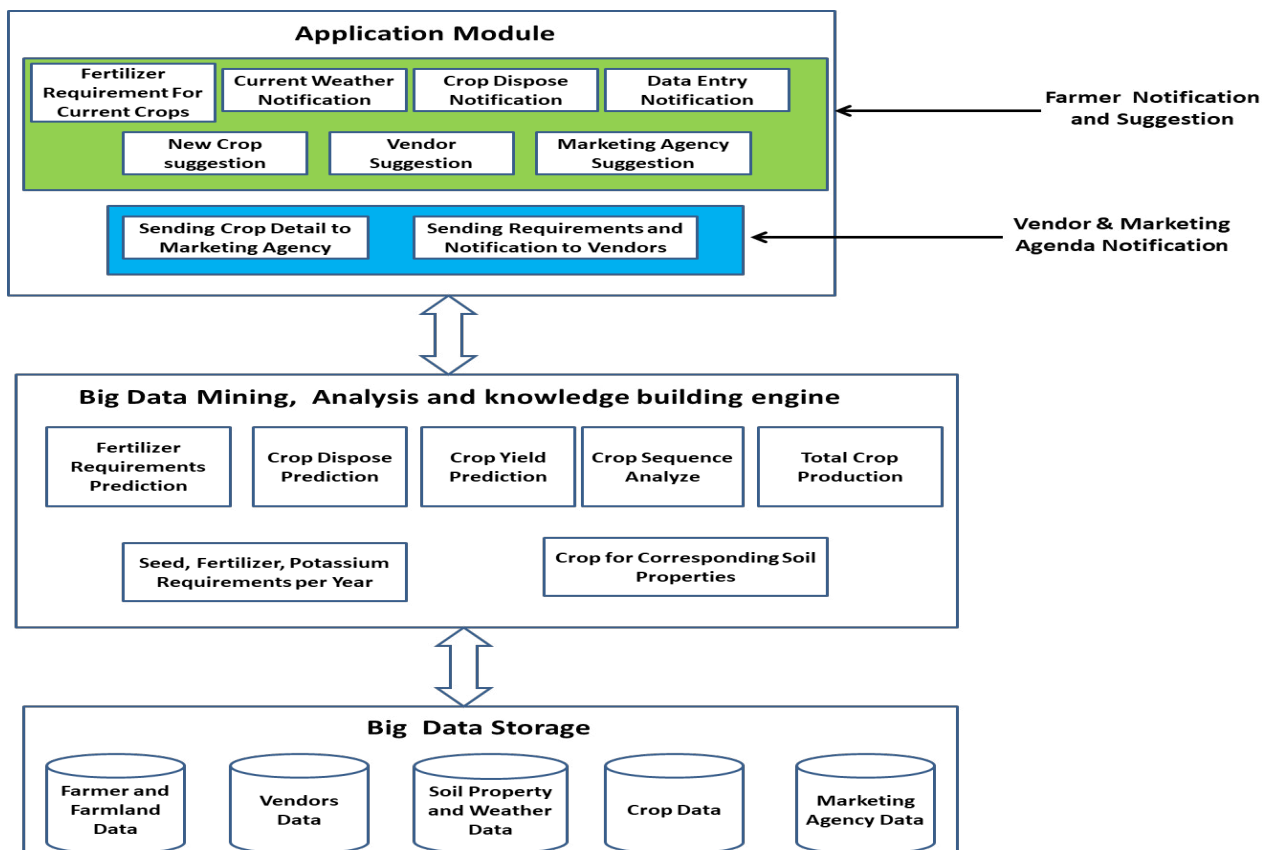


Figure 4: The agricultural module

Building Engine

This component lives at Agricola and as displayed in determine four assumes a sizeable element in choice manufacture for the manure requirements for glide crop due to momentum soil homes for stepped forward yields, crop infection expectation thinking about glide soil homes, and glide climate patterns, crop yield forecast, high-quality harvest grouping exam from the statistics amassed over the period, high-quality harvest for concerning soil homes, watering required thinking about soil dampness level[42].

This information set likewise offers information of district-smart harvest introduction subtleties for every yield, and entire yield introduction for every harvest withinside the state, thinking about this and cutting-edge conditions for the clients may be beneficial to govern the fees for every in the past object As this information set gathers information through the years for soil homes and harvest information subtleties with its introduction sum for each farmland, induction consequences with statistics-digging may be decided for higher yield groupings to be conveyed for high-quality introduction and to guard super soil wellbeing. Too as this information set can supply thoughts to the ranchers to harvests to be taken at the farmland with tremendous soil homes given the beyond a load of in the past gadgets and innovative requirements at the lookout. Bigdata research may be executed to evaluate the destiny introduction of each object determined on a beyond statis-

tics base [43]. Application module on the allotted garage is applied for sending the warnings to the clients, thoughts were given exam, crop infection notices thinking about innovative climate patterns, and beyond knowledgebase.

Government and Groban's UI

Through the UI of this module carriers of horticulture will need to provide the subtleties of ongoing plans and sponsorships for ranchers and agribusiness areas. Agrarian banks moreover deliver the subtleties of credit score plans thru the UI. This considerable range of subtleties can be placed away at the Agricola stockpiling and ranchers and one-of-a-kind recipients who are enlisted at the Agricola stockpiling will assist this information thru notices whilst the plans and endowments are declared without absolutely traveling and enquiring to the public authority workplaces.

2. Conclusion

This is an essential prerequisite for agribusiness regions in the UK to get in addition to advanced crop advent with a lower with inside the fee of manure requirements safeguarding soil wellbeing. As the statistics are amassed at some point of the years for crop subtleties and soil conditions, this version offers a Big-Data exam to fine edit grouping, subsequent yield to be advanced for advanced advent, absolute harvest advent with inside the area of the hobby, entire manure requirements, and special statistics of hobby may

be damaged down. As all the agribusiness-associated materials are related together, this can likewise paintings with the conveyance of reaped yields to the in the past showcasing corporations and ranchers can likewise get required horticulture gadgets and administrations from in the past sellers. This version likewise works with the exams of absolute advent in keeping with crop district-clever and state-clever, all-out compost conditions. This might be beneficial to hold the cost of rural gadgets in charge. Through notices, ranchers will likewise be knowledgeable about modern plans for farming. Our destiny paintings might be that specialize in speaking special soil complement, breaking down statistics-digging calculations suitable for agrarian Big-Data exam for acquiring the suitable result.

References

1. Wang, T., Zhang, D., & Da, L. (2010). Remote-controlled vascular interventional surgery robot. *The International Journal of Medical Robotics and Computer Assisted Surgery*, 6(2), 194-201.
2. Bahrami, M., & Singhal, M. (2015). The role of cloud computing architecture in big data. *Information granularity, big data, and computational intelligence*, 275-295.
3. Mell, P., & Grance, T. (2011). The NIST definition of cloud computing.
4. L. Wang, J. Tao, M. Kunze, and D. Rattus, "The Cumulus Project: Build a Scientific Cloud for a Data Center," p. 7.
5. Huang, X., Du, B., Sun, L., Chen, F., & Dai, W. (2016). Service requirement conflict resolution based on ant colony optimization in group-enterprises-oriented cloud manufacturing. *The International Journal of Advanced Manufacturing Technology*, 84, 183-196.
6. Saya, S., Pee, L. G., & Kankanhalli, A. (2010). The impact of institutional influences on perceived technological characteristics and real options in cloud computing adoption.
7. Sarathy, V., Narayan, P., & Mikkilineni, R. (2010, June). Next generation cloud computing architecture: Enabling real-time dynamism for shared distributed physical infrastructure. In *2010 19th IEEE International Workshops on Enabling Technologies: Infrastructures for Collaborative Enterprises* (pp. 48-53). IEEE.
8. Venticinque, S., Aversa, R., Di Martino, B., Rak, M., & Petcu, D. (2011). A cloud agency for SLA negotiation and management. In *Euro-Par 2010 Parallel Processing Workshops: HeteroPar, HPC, HiBB, CoreGrid, UCHPC, HPCF, PROPER, CCPI, VHPC, Ischia, Italy, August 31–September 3, 2010, Revised Selected Papers 16* (pp. 587-594). Springer Berlin Heidelberg.
9. Quirita, V. A. A., da Costa, G. A. O. P., Happ, P. N., Feitosa, R. Q., da Silva Ferreira, R., Oliveira, D. A. B., & Plaza, A. (2016). A new cloud computing architecture for the classification of remote sensing data. *IEEE Journal of Selected Topics in Applied Earth Observations and Remote Sensing*, 10(2), 409-416.
10. Guo, L. (2016). A system design method for cloud manufacturing application system. *The International Journal of Advanced Manufacturing Technology*, 84, 275-289.
11. Liu, Z. Z., Song, C., Chu, D. H., Hou, Z. W., & Peng, W. P. (2017). An approach for multipath cloud manufacturing services dynamic composition. *International Journal of Intelligent Systems*, 32(4), 371-393.
12. Xu, W., Tian, S., Liu, Q., Xie, Y., Zhou, Z., & Pham, D. T. (2016). An improved discrete bees algorithm for correlation-aware service aggregation optimization in cloud manufacturing. *The International Journal of Advanced Manufacturing Technology*, 84, 17-28.
13. Jadeja, Y., & Modi, K. (2012, March). Cloud computing-concepts, architecture and challenges. In *2012 international conference on computing, electronics and electrical technologies (ICCEET)* (pp. 877-880). IEEE.
14. Franz, T., Schultz, A., Sizov, S., & Staab, S. (2009). Triplerank: Ranking semantic web data by tensor decomposition. In *The Semantic Web-ISWC 2009: 8th International Semantic Web Conference, ISWC 2009, Chantilly, VA, USA, October 25-29, 2009. Proceedings 8* (pp. 213-228). Springer Berlin Heidelberg.
15. Sutskever, I., Tenenbaum, J., & Salakhutdinov, R. R. (2009). Modelling relational data using bayesian clustered tensor factorization. *Advances in neural information processing systems*, 22.
16. Clauset, A., Moore, C., & Newman, M. E. (2008). Hierarchical structure and the prediction of missing links in networks. *Nature*, 453(7191), 98-101.
17. Nickel, M., Tresp, V., & Kriegel, H. P. (2011, June). A three-way model for collective learning on multi-relational data. In *Icml (Vol. 11, No. 10.5555, pp. 3104482-3104584)*.
18. Aggarwal, C. C., Xie, Y., & Yu, P. S. (2014). A framework for dynamic link prediction in heterogeneous networks. *Statistical Analysis and Data Mining: The ASA Data Science Journal*, 7(1), 14-33.
19. Velliangiri, S., Kumar, G. K. L., & Karthikeyan, P. (2020, March). Unsupervised blockchain for safeguarding confidential information in vehicle assets transfer. In *2020 6th International Conference on Advanced Computing and Communication Systems (ICACCS)* (pp. 44-49). IEEE.
20. Iansiti, M., & Lakhani, K. R. (2017). The truth about blockchain. *Harvard business review*, 95(1), 118-127.
21. Vukolić, M. (2017, April). Rethinking permissioned blockchains. In *Proceedings of the ACM workshop on blockchain, cryptocurrencies and contracts* (pp. 3-7).
22. Risius, M., & Spohrer, K. (2017). A blockchain research framework: What we (don't) know, where we go from here, and how we will get there. *Business & information systems engineering*, 59, 385-409.
23. Jaiswal, A., Chandel, S., Muzumdar, A., Madhu, G. M., Modi, C., & Vyjayanthi, C. (2019, December). A conceptual framework for trustworthy and incentivized trading of food grains using distributed ledger and smart contracts. In *2019 IEEE 16th India Council International Conference (INDICON)* (pp.

- 1-4). IEEE.
24. Crosby, M., Pattanayak, P., Verma, S., & Kalyanaraman, V. (2016). Blockchain technology: Beyond bitcoin. *Applied Innovation*, 2(6-10), 71.
25. Nakamoto, S. (2008). Bitcoin: A peer-to-peer electronic cash system. *Decentralized business review*, 21260.
26. Cachin, C. (2016, July). Architecture of the hyperledger blockchain fabric. In *Workshop on distributed cryptocurrencies and consensus ledgers* (Vol. 310, No. 4, pp. 1-4).
27. Leicht, E. A., & Holme, P. (2006). and M. E. Newman, "Vertex similarity in networks," *Phys. Rev. E*, 73(2).
28. Liben-Nowell, D., & Kleinberg, J. (2003, November). The link prediction problem for social networks. In *Proceedings of the twelfth international conference on Information and knowledge management* (pp. 556-559).
29. Zhou, T., Lü, L., & Zhang, Y. C. (2009). Predicting missing links via local information. *The European Physical Journal B*, 71, 623-630.
30. Newman, M. E., Strogatz, S. H., & Watts, D. J. (2001). Random graphs with arbitrary degree distributions and their applications. *Physical review E*, 64(2), 026118.
31. Leskovec, J., Kleinberg, J., & Faloutsos, C. (2005, August). Graphs over time: densification laws, shrinking diameters and possible explanations. In *Proceedings of the eleventh ACM SIGKDD international conference on Knowledge discovery in data mining* (pp. 177-187).
32. Zhou, T., Lü, L., & Zhang, Y. C. (2009). Predicting missing links via local information. *The European Physical Journal B*, 71, 623-630.
33. Zeiser, K. L., & Kirshstein, R. (2014). Who pays for the doctorate? A tale of two PhDs. *American Institute for Research*.
34. Avila, W. J., Hoffman, L. S., & Kitware, W. (2000). Visualizing with VTK: a tutorial schroeder. *Computer Graphics and Applications*, IEEE, 20(5), 20-27.
35. Nasr, E. S. A., El-Tamimi, A. M., Abidi, M. H., & Al-Ahmari, A. M. (2013). Virtual assembly in a semi-immersive environment. *International Journal of Industrial and Manufacturing Engineering*, 7(2), 223-232.
36. Liu, L., & Sun, M. (2009, November). Research on cultivation mode for talent of art and design department. In *2009 IEEE 10th International Conference on Computer-Aided Industrial Design & Conceptual Design* (pp. 13-15). IEEE.
37. Poynor, R. (2003). *No more rules: graphic design and post-modernism*. Laurence King Publishing.
38. Roth, S. F., Kolojechick, J., Mattis, J., & Goldstein, J. (1994, April). Interactive graphic design using automatic presentation knowledge. In *Proceedings of the SIGCHI conference on Human factors in computing systems* (pp. 112-117).
39. Fleischmann, K. (2015). After the Big Bang: What's Next in Design Education? Time to Relax?. *Journal of Learning Design*, 8(3), 123-142.
40. Meggs, P. B., & Purvis, A. W. (2016). *Meggs' history of graphic design*. John Wiley & Sons.
41. Connolly, P., & Ross, W. A. (2002, July). Visual 3D computer graphic design-simulation in technology education. In *Proceedings Sixth International Conference on Information Visualisation* (pp. 259-264). IEEE.
42. Nie, R. (2018, January). Research on dynamic visual communication graphics design under mobile terminal platform. In *2018 International Conference on Intelligent Transportation, Big Data & Smart City (ICITBS)* (pp. 198-201). IEEE.
43. Debijs-Meessen, A. E. J., & Jansen, J. A. H. (2006, July). The balance between Aesthetics, Usability and Corporate Identity: Graphic User Interface design within a commercial company. In *Tenth International Conference on Information Visualisation (IV'06)* (pp. 357-361). IEEE.

Copyright: ©2023 Milad Mohseni. This is an open-access article distributed under the terms of the Creative Commons Attribution License, which permits unrestricted use, distribution, and reproduction in any medium, provided the original author and source are credited.